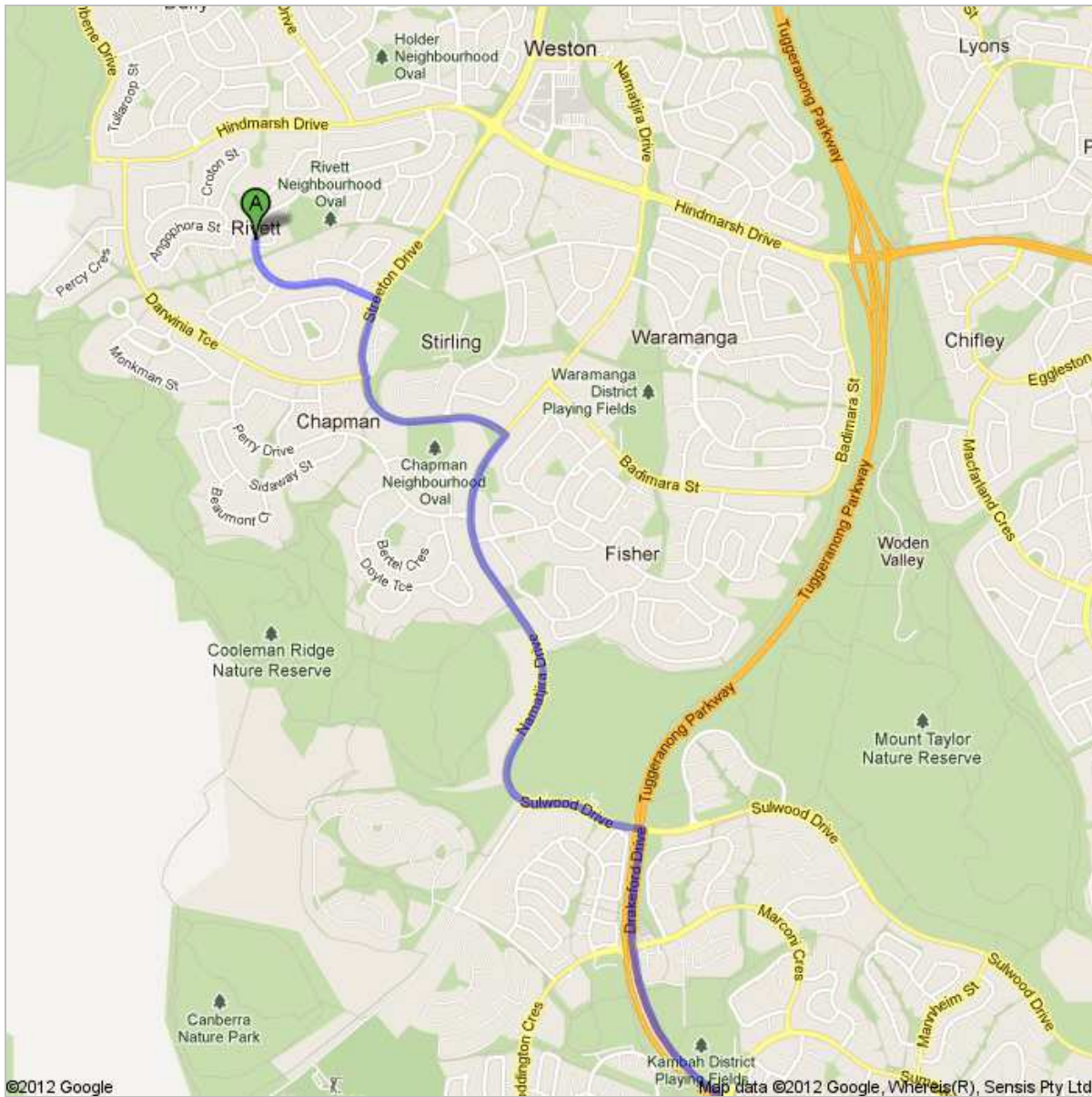






Directions to Cooma NSW


112 km – about 1 hour 28 mins

Leaving Rivett: at shops turn right. At each T intersection (Streeton Dr, Namatjira Dr). At Drakefield Dr/Tuggeranong Hwy) turn right. At Thurw a Drive roundabout, bear right. Follow signs to Monaro Hwy/Cooma.



 Rivett ACT

1. Head **south** on **Bangalay Cres** towards **Rivett Pl** go 750 m
total 750 m
About 1 min
-  2. Turn right onto **Streeton Drive** go 1.3 km
total 2.0 km
Go through 1 roundabout
About 2 mins
-  3. Turn right onto **Namatjira Drive** go 2.1 km
total 4.1 km
About 3 mins
4. Continue onto **Sulwood Drive** go 600 m
total 4.7 km
-  5. Turn right onto **Drakeford Drive** go 8.9 km
total 13.6 km
Go through 2 roundabouts
About 10 mins
-  6. At the roundabout, take the **1st** exit onto **Tharwa Drive/Tourist Drive 5** go 3.3 km
total 16.9 km
About 4 mins
-  7. At the roundabout, take the **3rd** exit onto **Johnson Drive** go 140 m
total 17.1 km
-  8. At the roundabout, take the **2nd** exit onto **Monaro Hwy/National Route 23** go 94.6 km
total 112 km
Entering New South Wales
About 1 hour 6 mins
-  9. At the roundabout, take the **2nd** exit onto **Snowy Mountains Hwy/National Route 18** go 190 m
total 112 km

 Cooma NSW

These directions are for planning purposes only. You may find that construction projects, traffic, weather, or other events may cause conditions to differ from the map results, and you should plan your route accordingly. You must obey all signs or notices regarding your route.

Map data ©2012 Google, Whereis(R), Sensis Pty Ltd

Directions weren't right? Please find your route on maps.google.com.au and click "Report a problem" at the bottom left.